

This pdf of your paper in *Landscapes in Transition* belongs to the publishers Oxbow Books and it is their copyright.

As author you are licenced to make up to 50 offprints from it, but beyond that you may not publish it on the World Wide Web until three years from publication (April 2013), unless the site is a limited access intranet (password protected). If you have queries about this please contact the editorial department at Oxbow Books ([editorial@oxbowbooks.com](mailto:editorial@oxbowbooks.com)).



*An offprint from*

LANDSCAPES IN TRANSITION

*edited by*

*Bill Finlayson and Graeme Warren*

© Oxbow Books 2010  
ISBN 978-1-84217-416-6



# Contents

List of Figures and Tables	v
Acknowledgements	vii
List of Contributors	ix
1 Landscapes in Transition: Introduction <i>Bill Finlayson and Graeme Warren</i>	1
<b>Part One: Changing Landscapes: Process and Scale</b>	
2 Different Ways of Being, Different Ways of Seeing ... Changing Worldviews in the Near East <i>Nigel Goring-Morris and Anna Belfer-Cohen</i>	9
3 From Big Beat to Bebop: Settlement Between 6000 and 3000 BC in the Fenland Basin (UK) <i>Fraser Sturt</i>	23
4 People and Their Places at the End of the Pleistocene: Evaluating Perspectives on Physical and Cultural Landscape Change <i>Lisa Maher</i>	34
5 Subsistence at 4000–3700 cal BC: Landscapes of Change or Continuity? <i>Nicky Milner</i>	46
6 A Geological Perspective on Climatic and Environmental Change in the Levant and Eastern Mediterranean from 25,000 to 5000 years BP <i>Stuart A. Robinson and Stuart Black, Bruce W. Sellwood, Claire M. C. Rambeau and Paul J. Valdes</i>	55
7 The Case for Climatic Stress Forcing Choice in the Adoption of Agriculture in the British Isles <i>Richard Tipping</i>	66
8 Changing Landscapes – Changing Societies? An Anthropological Perspective <i>Marion Benz</i>	77
<b>Part Two: Moving Landscapes: Worldviews and Contact</b>	
9 The Neolithization of Britain and Ireland: The ‘Big Picture’ <i>Alison Sheridan</i>	89
10 Changing People, Changing Environments: How Hunter-Gatherers Became Communities that Changed the World <i>Trevor Watkins</i>	106
11 Formalizing the Sacred? The Late Mesolithic and Early Neolithic Monumental Landscapes of Britain and Ireland <i>Vicki Cummings</i>	115

12	'Islanding' the Mesolithic–Neolithic Transition: Approaches to Landscapes of Contact and Transformation in Northwest Europe <i>Gordon Noble</i>	125
13	Reconsidering Early Holocene Cyprus within the Eastern Mediterranean Landscape <i>Carole McCartney, Sturt W. Manning, David Sewell and Sarah T. Stewart</i>	133
14	The Last of the Old: A Homogeneous Later Mesolithic Ireland? <i>Thomas Kador</i>	147
<b>Part Three: Landscapes of Settlement</b>		
15	Farmers, Gatherers or Horticulturalists? Reconstructing Landscapes of Practice in the Early Neolithic <i>Eleni Asouti and Andrew S. Fairbairn</i>	161
16	Modelling the Agricultural Impacts of the Earliest Large Villages at the Pre-Pottery Neolithic–Pottery Neolithic Transition <i>Dana Campbell</i>	173
17	Taskscapes and the Transition <i>Chantal Conneller</i>	184
18	From Mega-Sites to Farmsteads: Community Size, Ideology and the Nature of Early Farming Landscapes in Western Asia and Europe <i>Amy Bogaard and Valasia Isaakidou</i>	192
19	The Temporality of Materials: Occupation Practices in Eastern England During the 5th and 4th Millennia BC <i>Duncan Garrow</i>	208
<b>Part Four: Conclusion</b>		
20	Time, Scale, Practice: Landscapes in Transition? <i>Bill Finlayson and Graeme Warren</i>	221



---

# 7. The Case for Climatic Stress Forcing Choice in the Adoption of Agriculture in the British Isles

*Richard Tipping*

*Many recently obtained high-temporal-resolution palaeoclimatic records are assembled which demonstrate that the change from a Mesolithic to a Neolithic economy in the British Isles coincided with a period of rapid and significant climatic change. A series of processes, physical, ecological and conceptual, are suggested, some of which are demonstrable, by which the change to agriculture became the preferred choice for hunter-gatherer-fishers.*

## **Introduction: climate change and human decision-making**

A recently recognized and unavoidable factor in the relation between humans and their environments is large-scale rapid climate change (Mayewski *et al.* 2004). The astonishing growth of data on Holocene climate change since the 1980s has led to a new paradigm with three key properties (Chambers and Brain 2002). First, some climatic changes were very major events, global in extent though regional in effect. Secondly, some were rapid, even abrupt, meaning that the climate system crossed thresholds over only decades. Third, climate extremes exceeded anything within normal human experience (de Menocal 2001).

The last two properties of the paradigm in particular have led to new speculations on the impacts of climate on human societies because there is a temporal association between periods of rapid climatic and cultural change (Berglund 2003). Mayewski *et al.* (2004) identify six such periods in the Holocene, broadly defined at 7000–6000, 5000–4000, 2200–1800 and 1500–500 BC, and 800–1000 and 1400–1850 AD. This paper develops this idea by a restatement of the ‘food crisis’ hypothesis at the Mesolithic–Neolithic transition in Northwest Europe, emphasizing that people worry about food more than about other things (Fernandez-Armesto 2000; Schulting 2004). The definition here of the Neolithic is that of Fischer (2002, 344): the introduction of cereal cultivation and/or stock raising.

Some analyses of the role of climatic change in human experience are ‘catastrophist’ in postulating that climate change was sometimes so rapid, large or extreme that adaptation was impossible (e.g. Weiss and Bradley 2001), but the more catastrophist claims are undoubtedly over-simplistic and unremittingly deterministic (Whittle 2003a). Other interpretations have been concerned to emphasize that people always had choices in how they coped with climatic stress. Most well-explored case studies of climatic impacts have considered scenarios in which the carrying capacity of the environment was lowered and a complex agrarian society fragmented or ‘shifted to lower subsistence levels by reducing social complexity ... and reorganizing systems of supply and production’ (de Menocal 2001, 572). The change from foraging to farming is ostensibly in the opposite direction, from apparent simplicity to greater complexity in social and economic structure, though we should not assume that early agriculture required a substantially more complex society. One of the most successful applications of a climate stress model to increasing socio-economic complexity is the introduction of agriculture in the Near East (Bar-Yosef and Belfer-Cohen 1992). Brooks (2004) has applied a similar ‘oasis’ model in explaining climatic forcing in the near-synchronous rise of complex societies in low-latitude, monsoon-affected regions around 4000 BC, and Sandweiss *et al.* (1999) have argued that global climate dislocations at this time impacted on several human societies.



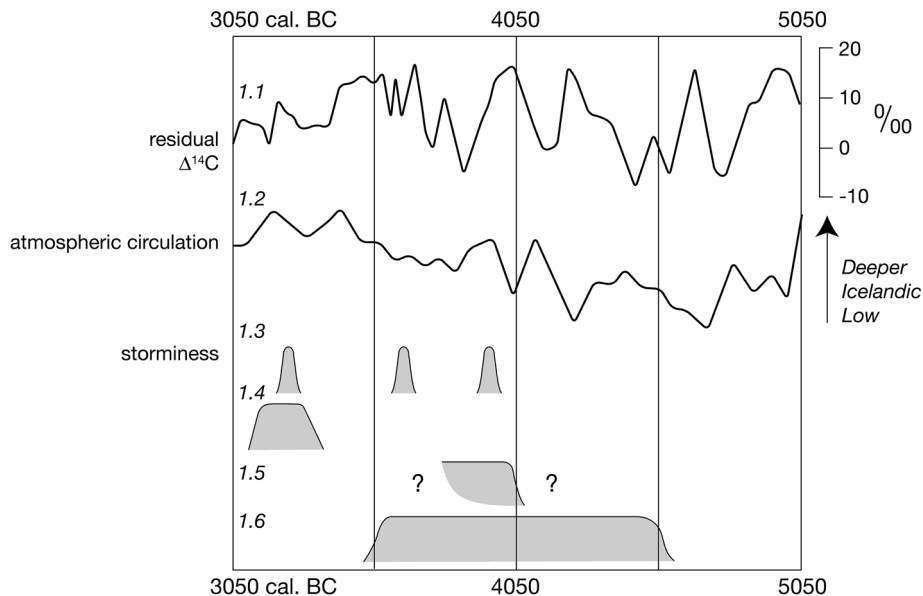


Fig. 7.1. Changes from 5050 to 3050 BC in indicators of change in atmospheric and ocean circulation from major data-sets relating to north-west Europe. Some records have been modified from the original publications to allow comparability: 1.1. residual  $\Delta^{14}\text{C}$  activity (modified from Stuiver and Braziunas 1993) which may represent the global impact of fluctuations in solar activity; 1.2. intensity of North Atlantic atmospheric circulation estimated from the inverse abundance of  $\text{Na}^+$  (sea salt) in the GISP2 ice core, Greenland, interpreted (Mayewski et al. 2004) as a proxy for the depth/intensity of the Iceland Low atmospheric pressure zone. Deeper periods mean stronger and more zonal winds across the North Atlantic Ocean; 1.3. aeolian sand-blowing events across coastal raised mosses in south-west Sweden (Bjorck and Clemmensen 2004; de Jong et al. 2006); 1.4. sand-blowing event across peat in north-west Ireland (Caseldine et al. 2005); 1.5. summary of dune mobilization phases in the UK (Keatinge and Dickson 1979; Mellars 1987; Tooley 1990; Cowie 1996; Gilbertson et al. 1999); 1.6. sand dune mobilization on the northern Irish coast (Wilson et al. 2004).

Baillie (1995), Mayewski *et al.* (1996) and Berglund (2003) noted the temporal association between climatic deterioration at this time and the introduction of farming in the British Isles and Northern Europe respectively, but did not consider the physical, ecological, economic or social mechanisms involved. Bogucki (1998) suggested that agriculture was fully adopted on the Northern European plain to broaden the resource base in response to increased climatic variability. Bonsall *et al.* (2002) have argued that an abrupt change at c. 4000 BC to a drier, more continental climate in the British Isles encouraged the uptake of agricultural resources. Tipping and Tisdall (2004) developed a model, elaborated in this contribution, which examined reasons why resources used by foraging communities might have failed or become much less reliable with climatic deterioration, encouraging those communities to adopt, perhaps only in part, an agrarian 'package'. A new element developed in this paper considers how physical changes to the North Atlantic Ocean might actually have discouraged contact between islands such as the British Isles and the continent before c. 4000 BC.

The model presented here is intended only to explain the adoption of agriculture by hunter-gatherers in the British Isles. In all its details the model is arguably most applicable to the north and west of the British Isles. The model is not applicable to the introduction of agriculture to continental Europe because the timing of this was significantly earlier

(Whittle 2003b), although the scale of the climate changes described can in general terms be used to examine the apparent instability of farming populations on the continent closest to Britain at around 4100 BC (Louwe-Kooijmans 1999; Sheridan, this volume). It is considered that the introduction of agriculture to the British Isles and southern Scandinavia was rapid, at 4000–3800 BC (Ashmore 2004; Rowley-Conwy 2004), that there is no evidence in the British Isles for an 'invisible' Neolithic (Tipping 1994; 2004) and that, in contrast to parts of Northwest Europe (Klassen 2002), there is no evidence for contacts between Mesolithic foragers and contemporaneous farmers on the continent (*contra* Thomas 2004). The introduction of agriculture in the British Isles was an event (Schulting and Richards 2002). Of key importance, then, is to explain why this event happened when it did.

### Rapid climate change at the Mesolithic–Neolithic event in Northwest Europe

The major climate changes summarized in Figures 7.1 to 7.3 are from a wide range of datasets for Northwest Europe north and west of the Alps, which is modelled to have been for the most part a uniform climatic region (Cheddadi *et al.* 1997), for 5050–3050 BC. At c. 5000 BC extensive areas of intertidal marsh are modelled to have fringed East Anglia and the adjacent continent, including much of the Dogger

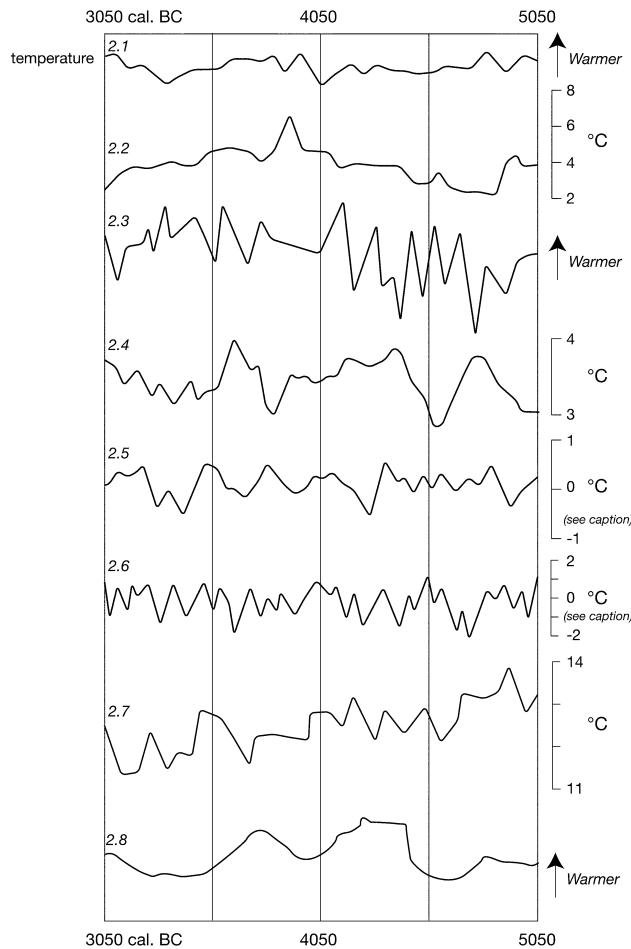


Fig. 7.2. Changes from 5050 to 3050 BC in different indicators of temperature change relating to north-west Europe. Some records have been modified from the original publications to allow comparability: 2.1.  $\delta^{18}\text{O}$  values in the GRIP ice core, Greenland, from Mayewski et al. (2004); 2.2. planktonic foraminiferal assemblages in the northern North Atlantic expressed as summer sea surface temperature ( $^{\circ}\text{C}$ ), from Mayewski et al. (2004); 2.3.  $\delta^{18}\text{O}$  values in a speleothem in western Ireland (McDermott et al. 2001); 2.4.  $\delta^{18}\text{O}$  values in a speleothem in western Norway expressed as mean annual air temperature ( $^{\circ}\text{C}$ ), drawn from Lauritzen and Lundberg (1999); 2.5. Pinus tree ring widths in northern Finland expressed as differences in July mean temperature ( $^{\circ}\text{C}$ ) from  $0^{\circ}\text{C}$ , drawn from Helama et al. (2002); 2.6. Pinus tree ring widths in northern Finland expressed as July mean temperatures ( $^{\circ}\text{C}$ ), drawn from Grudd et al. (2002); 2.7. pollen spectra in northern Finland expressed as July mean temperatures ( $^{\circ}\text{C}$ ), drawn from Seppa and Birks (2001); 2.8. peat-stratigraphic analyses from blanket peats in northern Scotland interpreted as a record of relative desiccation, drawn from Tipping and Tisdall (2004).

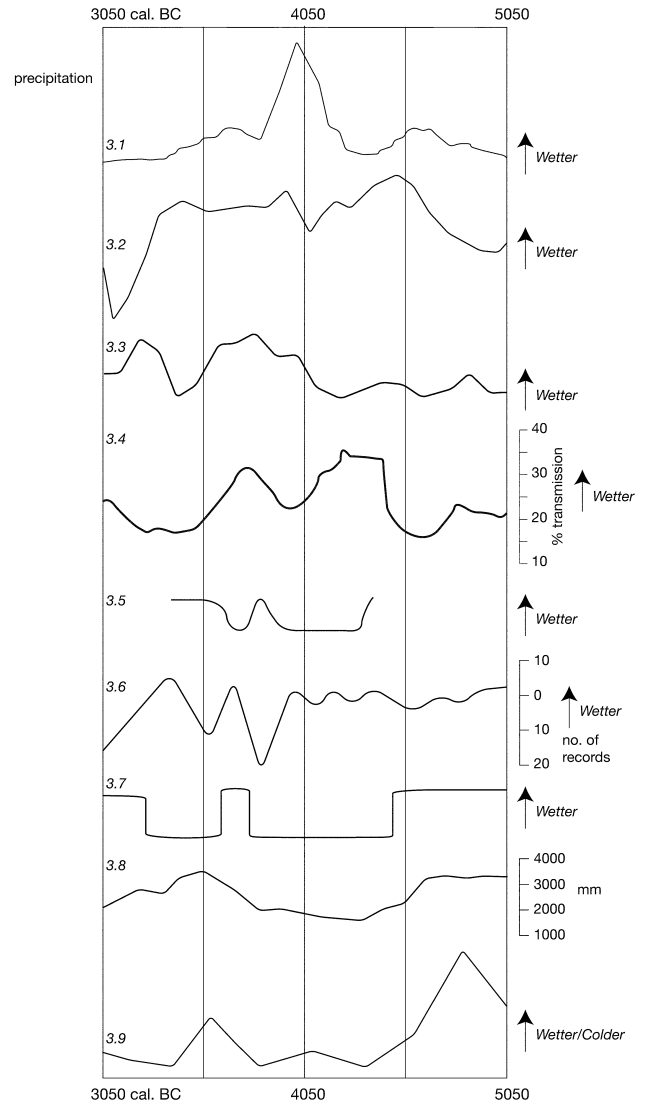


Fig. 7.3. Changes from 5050 to 3050 BC in different indicators of precipitation change relating to north-west Europe. Some records have been modified from the original publications to allow comparability: 3.1. relative deposition rate of oak trees in sediments of the River Main, Germany, suggested to be determined by soil dryness, drawn from Spurk et al. (2002); 3.2. peat-stratigraphic analyses from a raised moss in north-west England, drawn from Hughes et al. (2000); 3.3. peat-stratigraphic analyses from a raised moss in south-east Scotland, drawn from Langdon et al. (2003); 3.4. peat-stratigraphic analyses from a fen peat in northern Scotland, drawn from Tipping and Tisdall (2004); 3.5. schematic summary of peat-stratigraphic analyses from a raised moss in the Netherlands (Blaauw et al. (2004); 3.6. lake-level fluctuations at several localities in the Alps (numbers of records of high and low lake level), redrawn from Magny (2004); 3.7. lake-level fluctuations at a site in northern Scotland, drawn from Tipping and Tisdall (2004); 3.8. winter precipitation derived from analysis of glacier fluctuations in western Norway, drawn from Nesje et al. (2001); 3.9. synthesis of glacier recessions in the Swiss Alps, redrawn from Joerin et al. (2006).

Bank, but by 4000 BC the coastlines were close to those of the present day (Shennan *et al.* 2000).

Palaeoclimate datasets differ in their dating controls and temporal resolutions. This interpretation has tried to focus on the best-constrained and most clearly understood records. Ages are reported in these publications as cal. years BP (these should be referred to for calibration procedures) but are reported here as calibrated years BC. Evidence from datasets that use comparatively imprecise controls like  $^{14}\text{C}$  are distinguished in the text by the term c. (circa): other datasets can be resolved to 10–25 years. There is developing in the literature a tendency to ‘suck-in’ events, to conflate different events into one (Baillie 1991). In addition, a search for cyclicity has meant that many high-resolution records are smoothed when published to 100- or 200-year resolutions.

Four aspects of climate change are explored: a) atmospheric and ocean circulation; b) storminess; c) temperature; and d) precipitation. All use proxy data, of course, and some data are ambiguous as to what they indicate. Tipping and Tisdall (2004) drew on analogies with changes in the most recent climatic excursions c. 1400–1850 AD or at present but this contribution focuses on events that took place at and around the Mesolithic–Neolithic transition. Nonetheless, because many details of climate change in this period are unclear, there is still a need to draw comparisons with possible modern analogues.

A decline in solar output is suggested to have been the most likely cause of the rapid climate change c. 3950 BC (Mayewski *et al.* 2004). Icebergs were transported from the Arctic Ocean after c. 4550 BC, most commonly between c. 4350 and c. 3650 BC. Sea-surface temperatures west of Ireland were sharply reduced (Keigwin and Boyle 2000) and thermohaline circulation in the North Atlantic Ocean was possibly weakened (Broecker 2000). Arctic Ocean currents are modelled to have altered at around 4000 BC because of increased river discharges (Prange and Lohmann 2003). Rates of sedimentation on the Irish Sea floor accelerated after c. 4700 BC (Scourse *et al.* 2002), a phenomenon attributed to a restructuring of continental shelf sea circulation. The same sediment sequence suggests strong seasonal contrasts of up to 15°C in sea-surface temperatures (SST) with winter SST possibly lower than 5°C after c. 4700 BC (Marret *et al.* 2004). After c. 4350 BC the South Jutland current flowing north past Denmark strengthened and outflow from the Baltic Sea was reduced (Gyllencreutz *et al.* 2006). Salinity within the Baltic Sea was rapidly halved at c. 4750 BC but had recovered by c. 4250 BC (Emeis *et al.* 2003).

Polar atmospheric circulation (Fig. 7.1.2) was increasingly strong between 4150 and 3400 BC and mid-latitude westerly storm tracks were more intense, persistent and more strongly meridional (east–west) between 4450 and 3050 BC. Storm events on the Atlantic coast recorded by dune mobilization are most frequent from c. 4000 BC (Figs 7.1.3–7.1.5), though in northern Ireland they are recorded from c. 4500 BC. Dune mobilization events

are very poorly dated, however, and several systems in western Scotland were active in the Late Mesolithic period, continuing into the Early Neolithic period, contrasting with more ambiguous biological evidence for climatic quiescence (Andrews *et al.* 1987a; Andrews *et al.* 1987b; Russell *et al.* 1995).

Proxy terrestrial temperature records from Europe (Figs 7.2.1–7.2.8) are rather inconsistent, reflecting different data sources and temporal resolutions. Most reconstructions suggest falls of up to 2°C from c. 4800 BC to c. 4600 BC with an erratic recovery to c. 4200–4000 BC (Figs 7.2.2, 7.2.3, 7.2.6, 7.2.7, 7.2.8). The Late Mesolithic period was generally colder than the Early Neolithic period, with several of the coldest winters in the last 7500 years (Grudd *et al.* 2002). Cheddadi *et al.* (1997) suggest the period around 4050 BC to have been up to 3K warmer than present. The period after c. 4000 BC appears in most reconstructions (except Figs 7.2.7 and 7.2.8) to have been more stable.

Different precipitation proxy data (Fig. 7.3: see also Magny *et al.* 2006) agree more closely (Barber *et al.* 2004). Most records suggest that the climate of Northwest Europe became wetter from c. 5050 to 4550 BC, but then became drier, probably much drier, after c. 4550 BC. Relative dryness may have been most intense or most widely recognized after c. 4250 BC. Seppa and Birks (2001, 535) argued that very dry soils between c. 4400 and 4250 BC should have had ‘strong hydrological and ecological consequences’. Recovery had occurred by c. 3900 BC but a further phase of relative dryness occurred in the Early Neolithic period from c. 3850 BC, and in some reconstructions persisted beyond 3050 BC (Figs 7.3.1, 7.3.2, 7.3.4), although in others it is seen to have been interrupted after c. 3650 BC (Figs 7.3.5–7.3.8 inclusive).

### Physical and ecological impacts of rapid climate change

Changes in ocean circulation, lower surface temperatures, increased storminess and salinity fluctuations in partly enclosed seas can be expected to have led to at least some of the following physical and ecological changes: changes in spawning and migratory patterns of fish populations; changes in species distributions of coastal faunas; reductions in population numbers or biomass of fish and animal populations; altered coastal geographies; greater wave strengths; increased threats to travel between islands. Few such changes have been demonstrated for this period or, more significantly, ascribed to climatic factors. Only recently have records of dune mobilization been considered to be a measure of storminess rather than relative sea-level change (Orford *et al.* 2000). Other substantial coastal changes in this period, such as the construction of beach ridges, are usually interpreted only in terms of relative sea-level change. Faunal changes signifying a shift from marine to brackish water environments at sites bordering

the Baltic Sea, poorly dated but occurring around 4000 BC, have been ascribed to a reduction in tidal amplitude through the submergence of the North Sea (summarized in Fischer 2002, 369) but may be related more directly to atmospherically driven salinity change (Emeis *et al.* 2003).

Climatically induced landscape change away from the coast can be hard to distinguish from anthropogenic change, even within the later Mesolithic period (Tipping 2004). Regionally synchronous change is the most-used distinction. Precipitation is generally thought to have been the most effective climatic factor (Bonsall *et al.* 2002). Rivers in Northwest Europe appear to have flooded more frequently in brief peaks around 4850 BC, and in Central Europe again around 4300 BC and 3970 BC (Macklin *et al.* 2006). British rivers were again more active after c. 3780 BC (Macklin *et al.* 2005; Johnstone *et al.* 2006). Most events, though perhaps not all, relate to phases of increased precipitation (above: Fig. 7.3).

Palaeoecologists have tended to assume a causal relationship between woodland loss and agricultural expansion, but this need not be correct, particularly in periods of rapid climate change. In the boreal forests of Northern Europe many pine trees died between 4150 and 4000 BC, again between 3950 and 3650 BC and at 3600 BC (Zetterberg *et al.* 1996). Tipping *et al.* (2008) describe a collapse of the pine population in northeast Scotland between c. 4250 and 3750 BC associated with otherwise rather poorly defined event(s) between c. 4650 and 4150 BC and c. 3850 and 3650 BC (Bridge *et al.* 1990). Populations of oak trees growing on bog surfaces throughout Northern Europe collapsed for brief periods at 4450 BC and again at 3950 BC (Leuschner *et al.* 2002), events inferred to be related to rising groundwater tables. Few oak trees were preserved on flood plains in northern Germany between 4210 to 3920 BC, possibly because of increased dryness (Spurk *et al.* 2002). Populations of elm trees living alongside these oaks collapsed near-synchronously at 4393–4357 BC (Parker *et al.* 2002). These workers and Cayless and Tipping (2002) argued for a climatic cause for the primary elm decline.

Trees less stressed by climatic extremes, like hazel and birch, seem commonly to have filled gaps created by dying trees, so that the woodland canopy may have remained complete. Very rarely did woodland loss in the Late Mesolithic or Early Neolithic lead to the creation of extensive grasslands (Berglund *et al.* 1996; Richmond 1999; Tipping 1994). The chalk of southern England may be one region where grasslands emerged (Waton 1982), perhaps through precipitation starvation. O'Connell and Molloy (2001) also argued for extensive woodland clearances for pasture 400–500 years long in northwest Ireland from c. 3850 BC in a storm-sensitive region. The apparent completeness of the woodland cover on some exposed Hebridean islands is why Andrews *et al.* (1987a) argued for climatic stability, but other equally exposed localities on this seaboard show that woodland barely took hold in

the Holocene (Birks and Madsen 1979; Carter *et al.* 2005; Walker 1984). Blanket peat in upland areas expanded or was established in the Late Mesolithic period to fill the spaces left by dying trees (Tallis 1991). Simmons (1996) argued for moorlands having been created by Late Mesolithic human pressures, but this is debated (Tipping 2004), and the frequency of fires at this time, implied as causal in peat spread, may have been determined by climatic factors (Froyd 2006; Tipping 1996; Tipping and Milburn 2000).

### Choices and worldviews: human responses to climate change

Although Bogucki (1998) and Bonsall *et al.* (2002) argued that climate change made farming a more attractive proposition to forager populations by broadening the resource base, most reconstructions emphasize the already wide resource base of later Mesolithic communities (e.g. Mithen 2000), and it is more likely that climate change led to the failure of existing resource strategies or to the conviction among these communities that these were failing. The arguments presented by Sheridan (2007; this volume) for migration of farmers to the British Isles are accepted, but the widespread adoption of agrarian techniques (Jones 2000; Schulting and Richards 2002) is assumed here to have required acceptance and engagement by the native population (Thomas 2004). It is thus argued that the complexity and variability of climate made natural resources used by foraging communities unreliable and unpredictable.

Coastal resources may have become more abundant as a result of coastal erosion accelerating nutrient supply after c. 4700 BC (Andersen 2004, 397), leading to the development of a distinctive shell-midden economy. This may have been sustained after c. 4500 BC by increased storminess as sea-level change slowed. Mithen (2000) suggested major population shifts to these resources on Oronsay at c. 4500 BC, and Andersen (2004, 408) considered that most if not all Late Mesolithic foragers around the Baltic Sea lived on the coast. Deteriorating sea-surface temperature and salinity, increased seasonality and changing ocean currents (above) may, however, have led by c. 4000 BC to a widespread decline in the productivity of these resources (cf. Rowley-Conwy 1984) and the 'sighting of the sea' (Schulting 1998; Schulting and Richards 2002; Richards *et al.* 2003: but see also Milner *et al.* 2004). By denying environmental stress as an explanation of this event because it was so widespread, Thomas (2004, 119) underestimates the hemispheric scale of rapid climate change (Mayweski *et al.* 2004), as might Schulting *et al.* (2004) by assuming the 'gulf stream' to have been a constant ameliorating factor along the Atlantic coast in this period (Broecker 2000; Clark *et al.* 2002; Keigwin and Boyle 2000). The economic significance of the 'sighting of the sea' is uncertain (Fischer 2002, 370; Andersen 2004, 408), but few palaeoeconomic data exist. Middens might

then be indicators of famine (Hardy and Wickham-Jones 2003, 375), the 'sighting of the sea' a final failure of the resource, and the development of social mechanisms expressions of concern over resource depletion (e.g. taboos: M. Richards 2003; 2004; Schulting 2004). Natural change in this environment may have been seen as malevolent by Late Mesolithic coastal communities, or at best quixotic and temperamental, and nature as undependable.

Away from the coast there is no evidence that resource strategies changed in the latest Mesolithic, but there is little evidence for resources at all (Warren 2004). We should not assume their constant abundance but the effects of climatic deterioration (above) may not have adversely impacted on these, with the possible exception of migratory fish caught inland (Warren 2005) but coming from the sea. The impact of climate change may have been to promote expansion of grasses beneath thinning woodland canopies (Bonsall *et al.* 2002; Davies *et al.* 2004; Tipping and Tisdall 2004). This may have encouraged the development of agro-pastoralism (Bonsall *et al.* 2002) but would equally have been beneficial to wild animal populations. Change would have allowed both hunters and early pastoralists to thrive, permitting choice. High-resolution faunal analyses in Central Europe suggest that farmers did continue to make choices through resource-switching (Huster-Plogmann *et al.* 1999; Schibler 2006). In these inland and upland landscapes, then, nature simply by changing would have appeared beneficent and generous in spirit. Might this be the context in which woodland glades became charged with special significance (Brown 1999)?

The observation of rapid natural change in their world may have encouraged among forager communities a more ready acceptance of new ideas (Tipping and Tisdall 2004). Mesolithic lives embedded in a world of seasons and ceaseless cycles (e.g. Pollard 1996; Jones 1996), seemingly changeless, were jarred and unsettled by the unavoidable but unexplained evidence of change (Larsson 2003, xxx). Even when resources were not actually threatened, landscape change raised questions and introduced uncertainty. Seasons changed in timing and character, things formerly predictable could no longer be predicted with assurance and were seen to be impermanent. The natural world, and so time, ceased to be perceived in cycles. Mesolithic foragers became more receptive to innovation simply because the natural world appeared differently, as when walking through oak, elm and pine woods that were now decaying; or watching in wonder as fodder for animals magically appeared; or fording rivers made dramatically deeper and more dangerous by frequent floods and in which until recently was reliably found food; or surveying shorelines that in living memory were welcoming and resource-rich; or eyeing islands that were now thought unsafe to reach. Change required no great emotional or philosophical restructuring (Thomas 1999) because it was part of the 'natural order', different only because it was no longer gradual but abrupt and transformative. These people could choose not to change, but increasingly they saw and chose new ways of doing things.

Climatic instability would have had effects on continental farming communities. The periods of crisis in these groups identified by Louwe Kooijmans (1999) may relate to these pressures. The general rise in temperatures after c. 4000 BC (Fig. 7.1.1) and the longer growing season (Cheddadi *et al.* 1997) may have promoted better growing conditions on the continent and in the British Isles, particularly for autumn-sown cereal crops (Bogaard 2004, 164) but the argument in this paper is that the preceding impacts of deteriorating climate did more to prepare the native forager population for an alternative way of life.

In his unease over Sheridan's (2004, 2007) migration hypothesis, Thomas (2004, 118) rightly asks why should 'groups of people ... all have set sail simultaneously' for the British Isles: 'Why did they wait so long, and then all go at once?' Exaggeration apart, these are good questions. The movement of foragers to Oronsay around 4500 BC (Mithen 2000) and the arrival, if securely dated, at Ferriter's Cove in western Ireland of domesticated cattle at around this time (Woodman *et al.* 1999) indicate that sea journeys could be made, but these are separated in time from the second 'wave' of migration by a period which, at least in parts of western Britain, seems to have been one of heightened storminess. Movement in the Mesolithic period between Scottish islands is often assumed to have been routine (Warren 2000; Wickham-Jones 2005), but this may be overstated (Pickard and Bonsall 2004). Such journeys may have been high-risk adventures to collect high-prestige stone from islands (Saville 2003, 346) and we do not know how many such expeditions failed. Might sea travel have become too risky, or been perceived to be, with climatic deterioration? Tipping and Tisdall (2004) suggested that the timing of the introduction of agriculture to the British Isles, and so migration from the continent, was determined by the perception that sea voyages were becoming less climatically hazardous than they had been. The phase of increased storminess identified from the chronology of sand dune mobilization (above: Fig. 7.1) suggests that the earliest Neolithic period was more hostile than the later Mesolithic period, but this chronology is by far the least satisfactorily defined of the records presented in Figs 7.1–7.3. It is critical to define with high precision when storms were most active in this period on the Atlantic coast because the apparent absence of links between Ireland and Scotland in the Mesolithic (Saville 2003; Woodman 2004) can be contrasted with the clear movement between the two in the Early Neolithic (Cooney 2004; Noble 2006; Sheridan 2004). The apparent isolation of foragers on Oronsay at the end of the Mesolithic period can be compared with their return to Islay after c. 4000 BC (Mithen 2000). Raemakers (2003) has argued, for the exposed shorelines of the Netherlands, that our knowledge of settlement in the centuries before 3600 BC is distorted by the loss of sites through coastal erosion, assumed by him to be related to sea-level rise but more likely to have been through heightened storminess. Such phases of increased storminess may have had more than economic impacts.

Might they, for instance, have been memorialized? Portal dolmens look like natural rock formations (C. Richards 2004; Whittle 2004), like tors (Tilley and Bennett 2001), but tors are not found everywhere along the Atlantic coast. Portal dolmens also look like coastal rock formations termed megaclast deposits, enormous stones hurled high on cliff tops onto underlying rocks by truly prodigious storm waves (Williams and Hall 2004). People may have wanted to remember not only natural places (Bradley 2000) but natural events also.

## Acknowledgements

I would like to thank Bill Finlayson and Graeme Warren for inviting this contribution.

## Bibliography

- Andersen, S. H. (2004) Danish shell middens reviewed. Pp. 393–412 in A. Saville (ed.), *Mesolithic Scotland and its Neighbours: The Early Holocene Prehistory of Scotland, its British and Irish Context, and some Northern European Perspectives*. Edinburgh: Society of Antiquaries of Scotland.
- Andrews, M. V., Beck, R. B., Birks, H. J. B. and Gilbertson, D. D. (1987a) The past and present vegetation of Oronsay and Colonsay. Pp. 52–77 in P. Mellars (ed.), *Excavations on Oronsay*. Edinburgh: Edinburgh University Press.
- Andrews, M. V., Gilbertson, D. D. and Kent, M. (1987b) Storm frequencies along the Mesolithic coastline. Pp. 108–14 in P. Mellars (ed.), *Excavations on Oronsay*. Edinburgh: Edinburgh University Press.
- Ashmore, P. (2004) Absolute chronology. Pp. 125–38 in I. A. G. Shepherd and G. Barclay (eds), *Scotland in Ancient Europe. The Neolithic and Early Bronze Age of Scotland in their European Context*. Edinburgh: Society of Antiquaries of Scotland.
- Baillie, M. G. L. (1991) Suck-in and smear: two related chronological problems for the '90s. *Journal of Theoretical Archaeology* 2, 12–16.
- Baillie, M. G. L. (1995) Dendrochronology and past environmental change. *Proceedings of the British Academy* 77, 5–23.
- Barber, K. E., Zolitschka, B., Tarasov, P. and Lotter, A. F. (2004) Atlantic to Urals – the Holocene climatic record of mid-latitude Europe. Pp. 417–42 in R. W. Battarbee, F. Gasse and C. E. Stickley (eds), *Past Climate Variability through Europe and Africa*. Dordrecht: Kluwer Academic Publishers.
- Bar-Yosef, O. and Belfer-Cohen, A. (1992) From foraging to farming in the Mediterranean Levant. Pp. 21–48 in A. B. Gebauer and T. D. Price (eds), *Transitions to Agriculture in Prehistory*. Madison, WI: Prehistory Press.
- Berglund, B. E. (2003) Human impact and climate changes – synchronous events and a causal link. *Quaternary International* 105, 7–12.
- Berglund, B. E., Birks, H. J. B., Ralska-Jasiewiczowa, M. and Wright, H. E. (1996) *Palaeoecological Events During the Last 15 000 Years: Regional Syntheses of Palaeoecological Studies in Lakes and Mires in Europe*. Chichester: Wiley.
- Birks, H. J. B. and Madsen, B. J. (1979) Flandrian vegetational history at Little Loch Roag, Isle of Lewis, Scotland. *Journal of Ecology* 67, 825–42.
- Bjorck, S. and Clemmensen, L. B. (2004) Aeolian sediment in raised bog deposits, Halland, SW Sweden: a new proxy record of Holocene winter storminess variation in southern Scandinavia? *The Holocene* 14, 677–88.
- Blaauw, M., van Geel, B. and van der Plicht, J. (2004) Solar forcing of climatic change during the mid-Holocene: indications from raised bogs in The Netherlands. *The Holocene* 14, 35–44.
- Bogaard, A. (2004) *Neolithic Farming in Central Europe*. London: Routledge.
- Bogucki, P. (1998) Holocene climatic variability and early agriculture in temperate Europe: the case of northern Poland. Pp. 77–85 in M. Zvelebil, L. Domańska and R. Dennell (eds), *Harvesting the Sea, Farming the Forest. The Emergence of Neolithic Societies in the Baltic Region*. Sheffield: Sheffield Academic Press.
- Bonsall, C., Macklin, M. G., Anderson, D. E. and Payton, R. W. (2002) Climate change and the adoption of agriculture in north-west Europe. *European Journal of Archaeology* 5, 9–23.
- Bradley, R. (2000) *An Archaeology of Natural Places*. London: Routledge.
- Bridge, M. C., Haggart, B. A. and Lowe, J. J. (1990) The history and palaeoclimatic significance of subfossil remains of *Pinus sylvestris* in blanket peats from Scotland. *Journal of Ecology* 78, 77–99.
- Broecker, W. S. (2000) Was a change in thermohaline circulation responsible for the Little Ice Age? *Proceedings of the National Academy of Sciences* 97, 1339–442.
- Brooks, N. (2004) Cultural responses to aridity in the Middle Holocene and increased social complexity. *Quaternary International* 151, 29–49.
- Brown, A. G. (1999) Floodplain vegetation history: clearings as potential ritual spaces? Pp. 49–62 in A. S. Fairbairn (ed.), *Plants in Neolithic Britain and Beyond*. Neolithic Studies Group Seminar Papers 5. Oxford: Oxbow Books.
- Carter, S., Dalland, M. and Long, D. (2005) Early land-use and landscape development in Arisaig. Scottish Archaeological Internet Report 15: www.sair.org.uk.
- Caseldine, C., Thompson, G., Langdon, P. and Hendon, D. (2005) Evidence for an extreme climatic event on Achill Island, Co. Mayo, Ireland around 5200–5100 cal. yr BP. *Journal of Quaternary Science* 20, 169–78.
- Cayless, S. M. and Tipping, R. (2002) Data on mid-Holocene climatic, vegetation and anthropogenic interactions in southern Scotland. *Vegetation History and Archaeobotany* 11, 201–10.
- Chambers, F. M. and Brain, S. A. (2002) Paradigm shifts in late-Holocene climatology? *The Holocene* 12, 239–49.
- Cheddadi, R., Yu, G., Guiot, J., Harrison, S. P. and Prentice, I. C. (1997) The climate of Europe 6000 years ago. *Climate Dynamics* 13, 1–9.
- Clark, P. U., Pisias, N. G., Stocker, T. F. and Weaver, A. J. (2002) The role of the thermohaline circulation in abrupt climate change. *Nature* 415, 863–9.
- Cooney, G. (2004) Neolithic worlds: islands in the Irish Sea. Pp. 145–59 in V. Cummings and C. Fowler (eds), *The Neolithic of the Irish Sea. Materiality and Traditions of Practice*. Oxford: Oxbow Books.
- Cowie, T. G. (1996) Torrs Warren, Luce Sands, Galloway: a report on archaeological and palaeoecological investigations undertaken in 1977 and 1979. *Transactions of the Dumfries*

- and Galloway *Natural History and Antiquarian Society* 71, 11–105.
- Davies, A. L., Tisdall, E. and Tipping, R. (2004) Holocene climatic variability and human settlement in the Scottish Highlands: fragility and robustness. Pp. 2–11 in R. A. Housley and G. M. Coles (eds), *Atlantic Connections and Adaptations*. Oxford: Oxbow Books.
- De Jong, R., Bjorck, S., Bjorkman, L. and Clemmensen, L. B. (2006) Storminess variation during the last 6500 years as reconstructed from an ombrotrophic peat bog in Halland, southwest Sweden. *Journal of Quaternary Science* 21, 905–19.
- De Menocal, P. B. (2001) Cultural responses to climate change during the Holocene. *Science* 292, 667–72.
- Emeis, K.-C., Struck, U., Blanz, T., Kohly, A. and Voss, M. (2003) Salinity changes in the central Baltic Sea (NW Europe) over the last 10000 years. *The Holocene* 13, 411–21.
- Fernandez-Armesto, F. (2000). *Civilizations*. London: Macmillan.
- Fischer, A. (2002) Food for feasting? An evaluation of explanations of the Neolithisation of Denmark and southern Sweden. Pp. 343–93 in A. Fischer and K. Kristiansen (eds), *The Neolithization of Denmark: 150 Years of Debate*. Sheffield, J. R. Collis Publications.
- Froyd, C. A. (2006). Holocene fire in the Scottish Highlands: evidence from macroscopic charcoal records. *The Holocene* 16, 235–50.
- Gilbertson, D. D., Schwenninger, J.-L., Kemp, R. A. and Rhodes, E. J. (1999) Sand-drift and soil formation along an exposed North Atlantic coastline: 14,000 years of diverse geomorphological, climatic and human impacts. *Journal of Archaeological Science* 26, 439–69.
- Grudd, H., Briffa, K. R., Karlén, W., Bartholin, T. S., Jones, P. D. and Kromer, B. (2002) A 7400-year tree-ring chronology in northern Swedish Lapland: natural climatic variability expressed on annual to millennial timescales. *The Holocene* 12, 657–66.
- Gyllencreutz, R., Backman, J., Jakobsson, M., Kissel, C. and Arnold, E. (2006) Postglacial palaeoceanography in the Skagerrak. *The Holocene* 16, 975–85.
- Hardy, K. and Wickham-Jones, C. R. (2003) Scotland's first settlers: an investigation into settlement, territoriality and mobility during the Mesolithic in the Inner Sound, Scotland: first results. Pp. 369–81 in L. Larsson, H. Kindgren, K. Knutsson, D. Leoffler and A. Åkerlund (eds), *Mesolithic on the Move: Papers presented at the Sixth International Conference on the Mesolithic in Europe, Stockholm 2000*. Oxford: Oxbow Books.
- Helama, S., Lindholm, M., Timonen, M., Merilainen, J. and Eronen M. (2002) The supra-long Scots pine tree-ring record for Finnish Lapland: 2. interannual to centennial variability in summer temperatures for 7500 years. *The Holocene* 12, 681–8.
- Hughes, P. D. M., Mauquoy, D., Barber, K. E. and Langon, P. G. (2000) Mire-development pathways and palaeoclimatic records from a full Holocene peat archive at Walton Moss, Cumbria, England. *The Holocene* 10, 465–80.
- Huster-Plogmann, H., Schibler, J. and Stephan, K. (1999) The relationship between wild animal populations, climatic fluctuations and economic adaptations. A transdisciplinary study on Neolithic sites from Lake Zurich, southwest Germany and Bavaria. Pp. 189–200 in C. Becker, H. Manhart, J. Peters and J. Schibler (eds), *Historia Animalium ex Ossibus. Festschrift für Angela von den Driesch*. Rahden: Westf.: Leidorf.
- Joerin, U. E., Stocker, T. F. and Schlüchter, C. (2006) Multicentury glacier fluctuations in the Swiss Alps during the Holocene. *The Holocene* 16, 697–704.
- Johnstone, E., Macklin, M. G. and Lewin, J. (2006) The development and application of a database of radiocarbon-dated Holocene fluvial deposits in Great Britain. *Catena* 66, 14–23.
- Jones, A. (1996) Food for thought: material culture and the transformation in food use from the Mesolithic to the Neolithic. Pp. 291–300 in T. Pollard and A. Morrison (eds), *The Early Prehistory of Scotland*. Edinburgh: Edinburgh University Press.
- Jones, G. (2000) Evaluating the importance of cultivation and collecting in Neolithic Britain. Pp. 79–84 in A. S. Fairbairn (ed.), *Plants in Neolithic Britain and Beyond*. Neolithic Studies Group Seminar Papers 5. Oxford: Oxbow Books.
- Keatinge, T. H. and Dickson, J. H. (1979) Mid-Flandrian changes in vegetation on mainland Orkney. *New Phytologist* 82, 585–612.
- Keigwin, L. D. and Boyle, E. A. (2000) Detecting Holocene changes in thermohaline circulation. *Proceedings of the National Academy of Sciences* 97, 1343–6.
- Klassen, L. (2002) The Ertebølle culture and Neolithic continental Europe: traces of contact and interaction. Pp. 305–17 in A. Fischer and K. Kristiansen (eds), *The Neolithisation of Denmark: 150 Years of Debate*. Sheffield: J. R. Collis Publications.
- Langdon, P. G., Barber, K. E. and Hughes, P. D. M. (2003) A 7500-year peat-based palaeoclimatic reconstruction and evidence for an 1100-year cyclicity in bog surface wetness from Temple Hill Moss, Pentland Hills, southeast Scotland. *Quaternary Science Reviews* 22, 259–74.
- Larsson, L. (2003) The Mesolithic of Sweden in retrospective and progressive perspectives. Pp. xxii–xxxii in L. Larsson, H. Kindgren, K. Knutsson, D. Leoffler and A. Åkerlund (eds), *Mesolithic on the Move: Papers presented at the Sixth International Conference on the Mesolithic in Europe, Stockholm 2000*. Oxford: Oxbow Books.
- Lauritzen, S.-E. and Lundberg, J. (1999) Calibration of the speleothem delta function: an absolute temperature record for the Holocene in northern Norway. *The Holocene* 9, 659–71.
- Leuschner, H. H., Sass-Klassen, U., Jansmam, E., Baillie, M. G. L. and Spurk, M. (2002) Subfossil European bog oaks: population dynamics and long-term growth depressions as indicators of the Holocene hydro-regime and climate. *The Holocene* 12, 695–706.
- Louwe Kooijmans, L. P. (1999) Understanding the Mesolithic/Neolithic frontier in the Lower Rhine basin, 5300–4300 cal. BC. Pp. 407–27 in M. Edmonds and C. Richards (eds), *Understanding the Neolithic of North-Western Europe*. Glasgow: Cruithne Press.
- McDermott, F., Matthey, D. P. and Hawkesworth, C. (2001) Centennial-scale Holocene climate variability revealed by a high-resolution speleothem  $\delta^{18}\text{O}$  record from SW Ireland. *Science* 294, 1328–31.
- Macklin, M. G., Johnstone, E. and Lewin, J. (2005) Pervasive and long-term forcing of Holocene river instability and flooding in Great Britain by centennial-scale climate change. *The Holocene* 15, 937–43.
- Macklin, M. G., Benito, G., Gregory, K. J., Johnstone, E., Lewin,

- J., Soja, R., Starkel, L. and Thorndycraft, V. R. (2006) Past hydrological events reflected in the Holocene fluvial record of Europe. *Catena* 66, 145–54.
- Magny, M. (2004) Holocene climate variability as reflected by mid-European lake-level fluctuations and its probable impact on prehistoric human settlements. *Quaternary International* 113, 65–79.
- Magny, M., Leuzinger, U., Bortenschlager, S. and Haas, J.-N. (2006) Tripartite climate reversal in Central Europe 5600–5300 years ago. *Quaternary Research* 65, 3–19.
- Marret, F., Scourse, J. and Austin, W. (2004) Holocene shelf-sea seasonal stratification dynamics: a dinoflagellate cyst record from the Celtic Sea, NW European shelf. *The Holocene* 14, 689–96.
- Mayewski, P. A., Buckland, P. C., Edwards, K. J., Meeker, L. D., O'Brien, S. O. and Buckland, P. (1996) Climate change events as seen in the Greenland ice core (GISP2): implications for the Mesolithic of Scotland. Pp. 74–86 in T. Pollard, and A. Morrison (eds), *The Early Prehistory of Scotland*. Edinburgh: Edinburgh University Press.
- Mayewski, P. A., Rohling, E. E., Stager, J. C., Karlen, W., Maasch, K. A., Meeker, M., Schneider, R. R. and Steig, E. J. (2004) Holocene climate variability. *Quaternary Research* 62, 243–55.
- Mellars, P. (1987) *Excavations on Oronsay*. Edinburgh, Edinburgh University Press.
- Milner, N., Craig, O. E., Bailey, G. N., Pederson, K. and Andersen, S. H. (2004) Something fishy in the Neolithic? A re-evaluation of stable isotope analysis of Mesolithic and Neolithic coastal populations. *Antiquity* 77, 9–22.
- Mithen, S. (2000) *Hunter-Gatherer Landscape Archaeology: The Southern Hebrides Mesolithic Project 1988–1998*. Cambridge: McDonald Institute for Archaeological Research.
- Nesje, A., Matthews, J. A., Dahl, S. O., Berrisford, M. S. and Andersson, C. (2001) Holocene glacier fluctuations of Flatebreen and winter-precipitation changes in the Jostedalbreen region, western Norway, based on glaciolacustrine sediment records. *The Holocene* 11, 267–80.
- Noble, G. (2006) *Neolithic Scotland. Timber, Stone, Earth and Fire*. Edinburgh: Edinburgh University Press.
- O'Connell, M. and Molloy, K. (2001) Farming and woodland dynamics in Ireland during the Neolithic. *Biology and Environment: Proceedings of the Royal Irish Academy B* 101, 99–128.
- Orford, J. D., Wilson, P., Wintle, A. G., Knight, J. and Braley, S. (2000) Holocene coastal dune initiation in Northumberland and Norfolk, eastern UK: climate and sea-level changes as possible forcing agents for dune initiation. Pp. 197–218 in I. Shennan and J. Andrews (eds), *Holocene Land-Ocean Interaction and Environmental Change around the North Sea*. Geological Society of London Special Publication 166. London: Geological Society.
- Parker, A. G., Anderson, D. E., Goudie, A. S., Robinson, M. A. and Bonsall, C. (2002) A review of the mid-Holocene elm decline in the British Isles. *Progress in Physical Geography* 26, 1–45.
- Pickard, C. and Bonsall, C. (2004) Deep-sea fishing in the European Mesolithic: fact or fantasy? *European Journal of Archaeology* 7, 273–90.
- Pollard, T. (1996) Time and tide: coastal environments, cosmology and ritual practice in early prehistoric Scotland. Pp. 198–210 in T. Pollard and A. Morrison (eds), *The Early Prehistory of Scotland*. Edinburgh: Edinburgh University Press.
- Prange, M. and Lohmann, G. (2003) Effects of mid-Holocene river runoff on the Arctic Ocean/sea-ice system: a numerical model study. *The Holocene* 13, 335–42.
- Raemakers, D. (2003) Cutting a long story short? The process of Neolithization in the Dutch delta re-examined. *Antiquity* 77, 740–8.
- Richards, C. (2004) Labouring with monuments: constructing the dolmen at Carreg Samson, south-west Wales. Pp. 72–80 in V. Cummings and C. Fowler (eds), *The Neolithic of the Irish Sea. Materiality and Traditions of Practice*. Oxford: Oxbow Books.
- Richards, M. P. (2003) Explaining the dietary isotope evidence for the rapid adoption of the Neolithic in Britain. Pp. 31–6 in M. Parker Pearson (ed.), *Food, Culture and Identity in the Neolithic and Early Bronze Age*. British Archaeological Report, International Series 1117. Oxford: BAR.
- Richards, M. P. (2004) The early Neolithic in Britain: new insights from biomolecular archaeology. Pp. 83–90 in I. A. G. Shepherd and G. Barclay (eds), *Scotland in Ancient Europe. The Neolithic and Early Bronze Age of Scotland in their European Context*. Edinburgh: Society of Antiquaries of Scotland.
- Richards, M. P., Schulting, R. J. and Hedges, R. E. M. (2003) Sharp shift in diet at onset of Neolithic. *Nature* 425, 366.
- Richmond, A. (1999) *Preferred Economies. The Nature of the Subsistence Base throughout Mainland Britain during Prehistory*. British Archaeological Reports, British Series 290. Oxford: BAR.
- Rowley-Conwy, P. (1984) The laziness of the short-distance hunter: the origins of agriculture in western Denmark. *Journal of Anthropological Archaeology* 3, 300–24.
- Rowley-Conwy, P. (2004) How the West was lost. A reconsideration of agricultural origins in Britain, Ireland, and southern Scandinavia. *Current Anthropology* 45 (Supplement), 83–113.
- Russell, N. J., Bonsall, C. and Sutherland, D. G. (1995) The exploitation of marine molluscs in the Mesolithic of western Scotland: evidence from Ulva Cave, Inner Hebrides. Pp. 273–88 in A. Fischer (ed.), *Man and Sea in the Mesolithic*. Oxbow Monograph 53. Oxford: Oxbow Books.
- Sandweiss, D. H., Maasch, K. A. and Anderson, D. G. (1999) Transitions in the Mid-Holocene. *Science* 283, 499–500.
- Saville, A. (2003) Indications of regionalisation in Mesolithic Scotland. Pp. 340–50 in L. Larsson, H. Kindgren, K. Knutsson, D. Leoffler and A. Åkerlund (eds), *Mesolithic on the Move: Papers presented at the Sixth International Conference on the Mesolithic in Europe, Stockholm 2000*. Oxford: Oxbow Books.
- Schibler, J. (2006) The economy and environment of the 4th and 3rd millennia BC in the northern Alpine foreland based on studies of animal bone. *Environmental Archaeology* 11, 49–64.
- Schulting, R. J. (1998) Slighting the sea: stable isotope evidence for the transition to farming in northwestern Europe. *Documenta Prehistorica* 25, 203–18.
- Schulting, R. J. (2004) An Irish sea change: some implications for the Mesolithic–Neolithic transition. Pp. 22–8 in V. Cummings and C. Fowler (eds), *The Neolithic of the Irish Sea. Materiality and Traditions of Practice*. Oxford: Oxbow Books.



- Schulting, R. J. and Richards, M. P. (2002) The wet, the wild and the domesticated: the Mesolithic–Neolithic transition on the west coast of Scotland. *Journal of European Archaeology* 5, 147–89.
- Schulting, R. J., Dupont, C. and Tresset, A. (2004) From harvesting the sea to stock-rearing along the Atlantic façade of north-west Europe. *Environmental Archaeology* 9, 143–54.
- Scourse, J. D., Austin, W. E. N., Long, B. T., Assinder, D. J. and Huws, D. (2002) Holocene evolution of seasonal stratification in the Celtic Sea: refined age model, mixing depths and foraminiferal stratigraphy. *Marine Geology* 191, 119–45.
- Seppa, H. and Birks, H. J. B. (2001) July mean temperature and annual precipitation trends during the Holocene in the Fennoscandian tree-line area: pollen-based climate reconstructions. *The Holocene* 11, 527–39.
- Shennan, I., Lambeck, K., Flather, R., Horton, B., McArthur, J. J., Innes, J. B., Lloyd, J. M., Rutherford, M. M. and Wingfield, R. (2000) Modelling western North Sea palaeogeographies and tidal changes during the Holocene. Pp. 299–319 in I. Shennan and J. Andrews (eds), *Holocene Land–Ocean Interaction and Environmental Change around the North Sea*. Geological Society of London Special Publication 166. London: Geological Society.
- Sheridan, A. (2004) Neolithic connections along and across the Irish Sea. Pp. 9–21 in V. Cummings and C. Fowler (eds), *The Neolithic of the Irish Sea. Materiality and Traditions of Practice*. Oxford: Oxbow Books.
- Sheridan, A. (2007) From Picardie to Pickering and Pencaig Hill? New information on the ‘Carinated Bowl Neolithic’ in northern Britain. Pp. 439–90 in A. W. R. Whittle and V. Cummings (eds), *Going Over: The Mesolithic–Neolithic Transition in North-West Europe*. London: British Academy and Oxford University Press.
- Simmons, I. G. (1996) *The Environmental Impact of Later Mesolithic Cultures*. Edinburgh: Edinburgh University Press.
- Spurk, M., Leuschner, H. H., Baillie, M. G. L., Briffa, K. R. and Friedrich, M. (2002) Depositional frequency of German subfossil oaks: climatically and non-climatically induced fluctuations in the Holocene. *The Holocene* 12, 707–15.
- Stuiver, M. and Braziunas, T. F. (1993) Sun, ocean, climate and atmospheric  $^{14}\text{CO}_2$ : an evaluation of causal and spectral relationships. *The Holocene* 3, 289–305.
- Tallis, J. H. (1991) Forest and moorland in the south Pennine uplands in the mid-Flandrian period. III. The spread of moorland – local, regional and national. *Journal of Ecology* 79, 401–15.
- Thomas, J. (1999) *Rethinking the Neolithic*. Cambridge: Cambridge University Press.
- Thomas, J. (2004) Current debates on the Mesolithic–Neolithic transition in Britain and Ireland. *Documenta Praehistorica* 31, 113–30.
- Tilley, C. and Bennett, W. (2001) An archaeology of supernatural places: the case of West Penwith. *Journal of the Royal Anthropological Institute* 7, 336–62.
- Tipping, R. (1994) The form and fate of Scottish woodlands. *Proceedings of the Society of Antiquaries of Scotland* 124, 1–54.
- Tipping, R. (1996) Microscopic charcoal records, inferred human activity and climate change in the Mesolithic of northernmost Scotland. Pp. 39–61 in T. Pollard and A. Morrison (eds), *The Early Prehistory of Scotland*. Edinburgh: Edinburgh University Press.
- Tipping, R. (2004) Interpretative issues concerning the driving forces of vegetation change in the early Holocene of the British Isles. Pp. 45–54 in A. Saville (ed.), *Mesolithic Scotland and its Neighbours: The Early Holocene Prehistory of Scotland, its British and Irish Context, and some Northern European Perspectives*. Edinburgh: Society of Antiquaries of Scotland.
- Tipping, R. and Milburn, P. (2000) The mid-Holocene charcoal fall in southern Scotland: spatial and temporal variability. *Palaeogeography, Palaeoclimatology, Palaeoecology* 164, 193–209.
- Tipping, R. and Tisdall, E. (2004) Continuity, crisis and climate change in the Neolithic and early Bronze Periods of North West Europe. Pp. 71–82 in I. A. G. Shepherd and G. Barclay (eds), *Scotland in Ancient Europe. The Neolithic and Early Bronze Age of Scotland in their European Context*. Edinburgh: Society of Antiquaries of Scotland.
- Tipping, R., Ashmore, P., Davies, A., Haggart, A., Moir, A., Newton, A., Sands, R., Skinner, T. and Tisdall, E. (2008) Prehistoric Pinus woodland dynamics in an upland landscape in northern Scotland. *Vegetation History and Archaeobotany* 17, 251–67.
- Tooley, M. J. (1990) The chronology of coastal dune development in the United Kingdom. Pp. 81–8 in Th. W. M. Bakker, P. D. Jungerius and J. A. Klijn (eds), *Dunes of the European Coasts*. Cremlingen, Catena Supplement 18.
- Walker, M. J. C. (1984) A pollen diagram from St Kilda, Outer Hebrides, Scotland. *New Phytologist* 97, 99–113.
- Warren, G. (2000) Seascapes: peoples, boats, and inhabiting the later Mesolithic in western Scotland. Pp. 97–104 in R. Young (ed.), *Mesolithic Lifeways*. Leicester Archaeology Monographs 7. Leicester: University of Leicester, School of Archaeological Studies.
- Warren, G. (2004) The start of the Neolithic in Scotland. Pp. 91–103 in I. A. G. Shepherd and G. Barclay (eds), *Scotland in Ancient Europe. The Neolithic and Early Bronze Age of Scotland in their European Context*. Edinburgh: Society of Antiquaries of Scotland.
- Warren, G. (2005) *Mesolithic Lives in Scotland*. Stroud: Tempus.
- Watson, P. V. (1982). A Palynological Study of the Impact of Man on the Landscape of Central Southern England. Unpublished PhD thesis, University of Southampton.
- Weiss, H. and Bradley, R. S. (2001) What drives societal collapse? *Science* 291, 609–10.
- Whittle, A. (2003a) Review of Zvelebil, Domanska and Dennell (eds) *Harvesting the Sea, Farming the Forest: the Emergence of Neolithic Societies in the Baltic Region*. *Environmental Archaeology* 8, 92–3.
- Whittle, A. (2003b) *Europe in the Neolithic: the Creation of New Worlds*. Cambridge: Cambridge University Press.
- Whittle, A. (2004) Stones that float to the sky: portal dolmens and their landscapes of memory and myth. Pp. 81–90 in V. Cummings and C. Fowler (eds), *The Neolithic of the Irish Sea. Materiality and Traditions of Practice*. Oxford: Oxbow Books.
- Wickham-Jones, C. (2005) Summer walkers? – mobility and the Mesolithic. Pp. 30–41 in N. Milner and P. Woodman (eds), *Mesolithic Studies at the Beginning of the 21st Century*. Oxford: Oxbow Books.
- Williams, D. M. and Hall, A. M. (2004) Cliff-top megaclast deposits of Ireland, a record of extreme waves in the

- North Atlantic – storms or tsunamis? *Marine Geology* 206, 101–17.
- Wilson, P., McGourty, J. and Bateman, M. D. (2004) Mid- to late-Holocene coastal dune event stratigraphy for the north coast of Ireland. *The Holocene* 14, 406–16.
- Woodman, P. (2004) Some problems and perspectives: reviewing aspects of the Mesolithic period in Ireland. Pp. 285–98 in A. Saville (ed.), *Mesolithic Scotland and its Neighbours: The Early Holocene Prehistory of Scotland, its British and Irish Context, and some Northern European Perspectives*. Edinburgh: Society of Antiquaries of Scotland.
- Woodman, P. C., Anderson, E. and Finlay, N. (1999) *Excavations at Ferriter's Cove 1983–95: Last Foragers, First Farmers in the Dingle Peninsula*. Bray: Wordwell.
- Zetterberg, P., Eronen, M. and Lindholm, M. (1996) The mid-Holocene climatic change around 3800 B.C.: tree-ring evidence from northern Fennoscandia. *Palaeoklimaforschung* 20, 135–46.